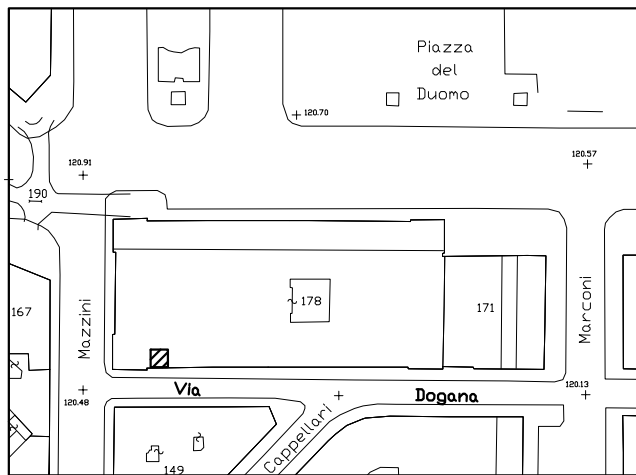
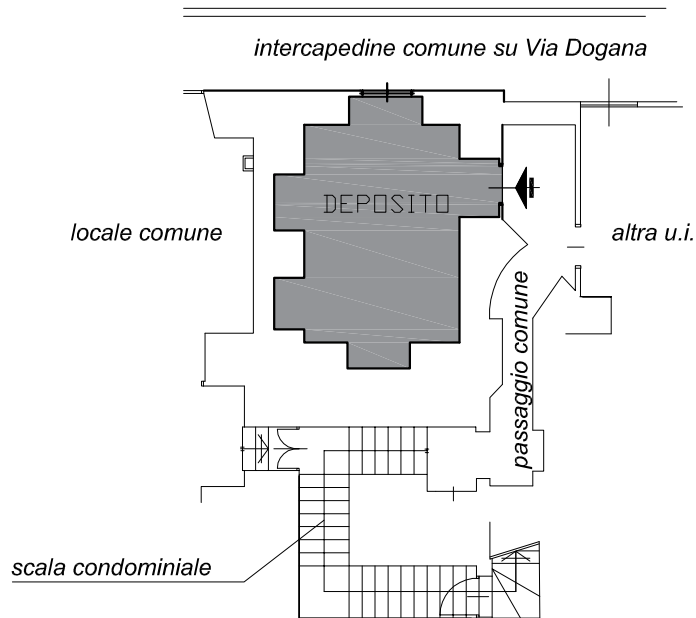


PIANO INTERRATO



ESTRATTO DI MAPPA
Foglio 390 mapp. 178
Scala 1:2000

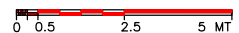
MILANO

AREA PATRIMONIO IMMOBILIARE - Unità Tecnico Patrimoniale -



Ubicazione: Via Dogana 4
Rilievo dello stato attuale
Planimetria Piano 1° Interrato

scala



agg. data: 14/02/2025

Tav. 001

N.